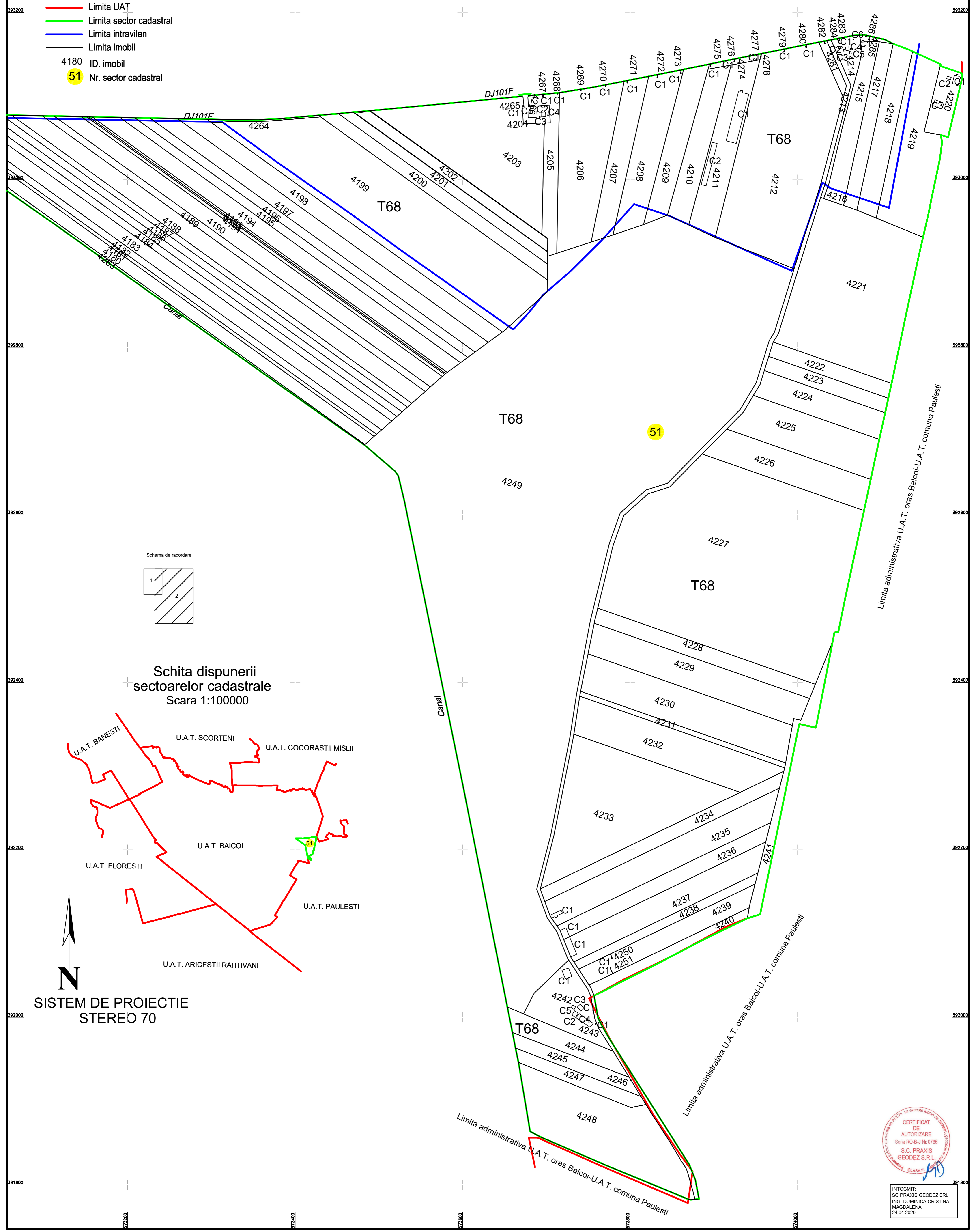


PLAN CADASTRAL

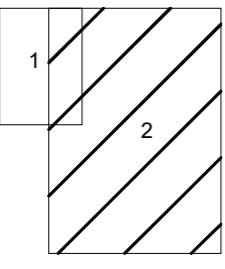
U.A.T. Baicoi, Jud. Prahova, Sector Cadastral 51
 Scara 1:2000
 Spre publicare
 Plansa 2

Legenda:

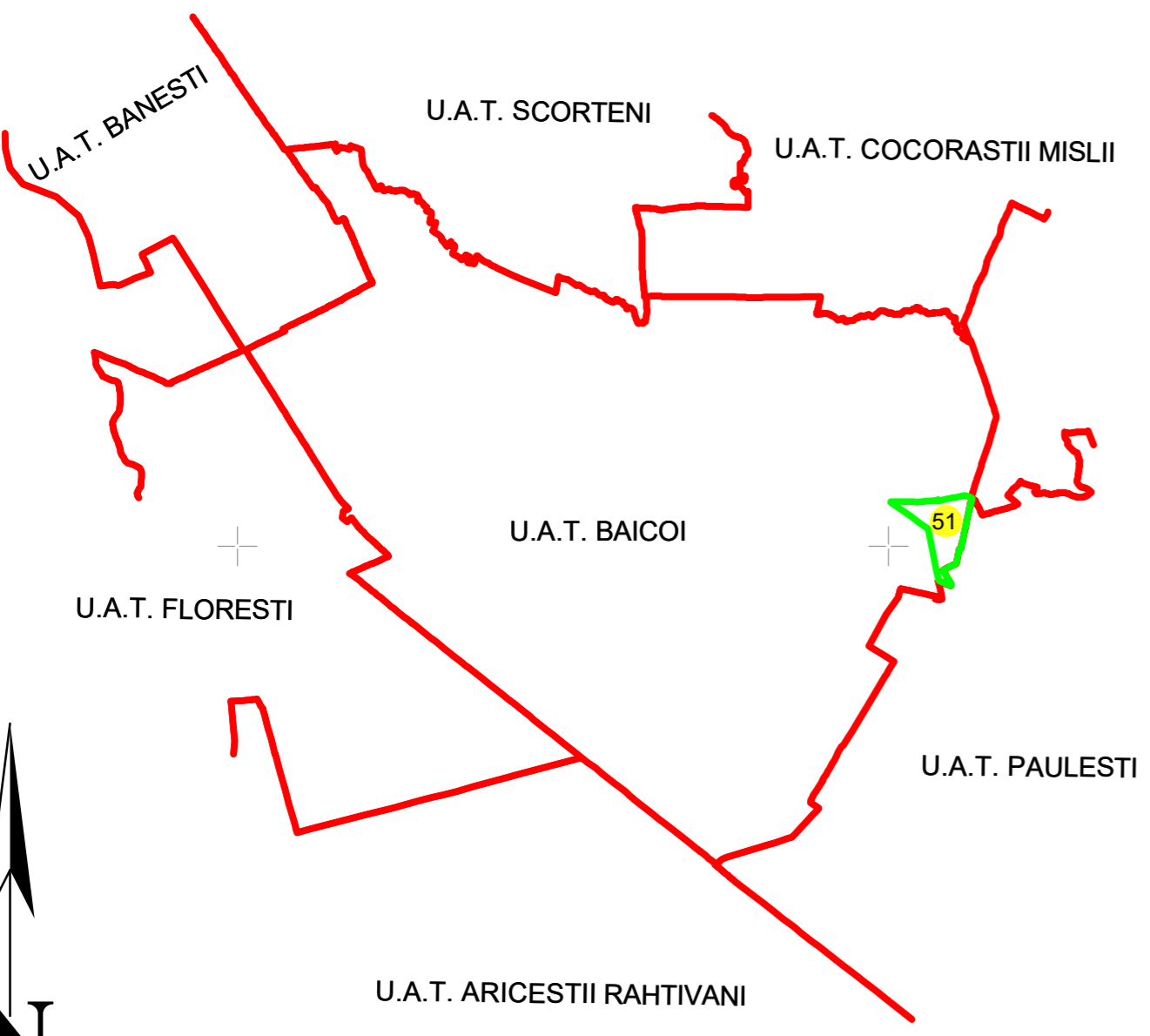
- Limita UAT
- Limita sector cadastral
- Limita intravilan
- Limita imobil
- 4180 ID. imobil
- 51 Nr. sector cadastral



Schema de racordare



Schita dispunerii sectoarelor cadastrale
 Scara 1:100000



N
 SISTEM DE PROIECTIE
 STEREO 70

Limita administrativa U.A.T. oras Baicoi-U.A.T. comuna Paulesti

Limita administrativa U.A.T. oras Baicoi-U.A.T. comuna Paulesti

CERTIFICAT
 DE
 AUTORIZARE
 Seria RO-B-J Nr. 0766
 S.C. PRAXIS
 GEODEZ S.R.L.
 CLASA 10

INTOCMIT:
 SC PRAXIS GEODEZ SRL
 ING. DUMINICA CRISTINA
 MADALENA
 24.04.2020