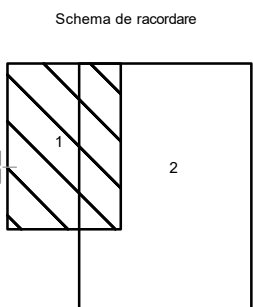


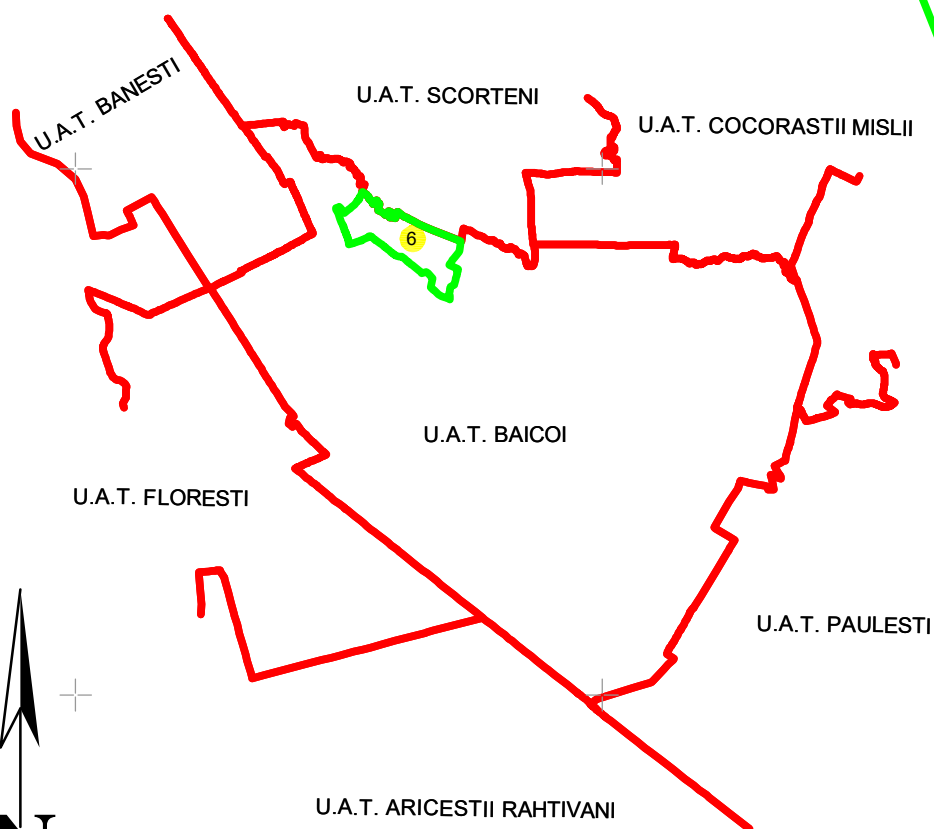
# PLAN CADASTRAL

U.A.T. Baicoi, Jud. Prahova, Sector Cadastral 6  
 Scara 1:2000  
 Spre publicare  
 Plansa 1

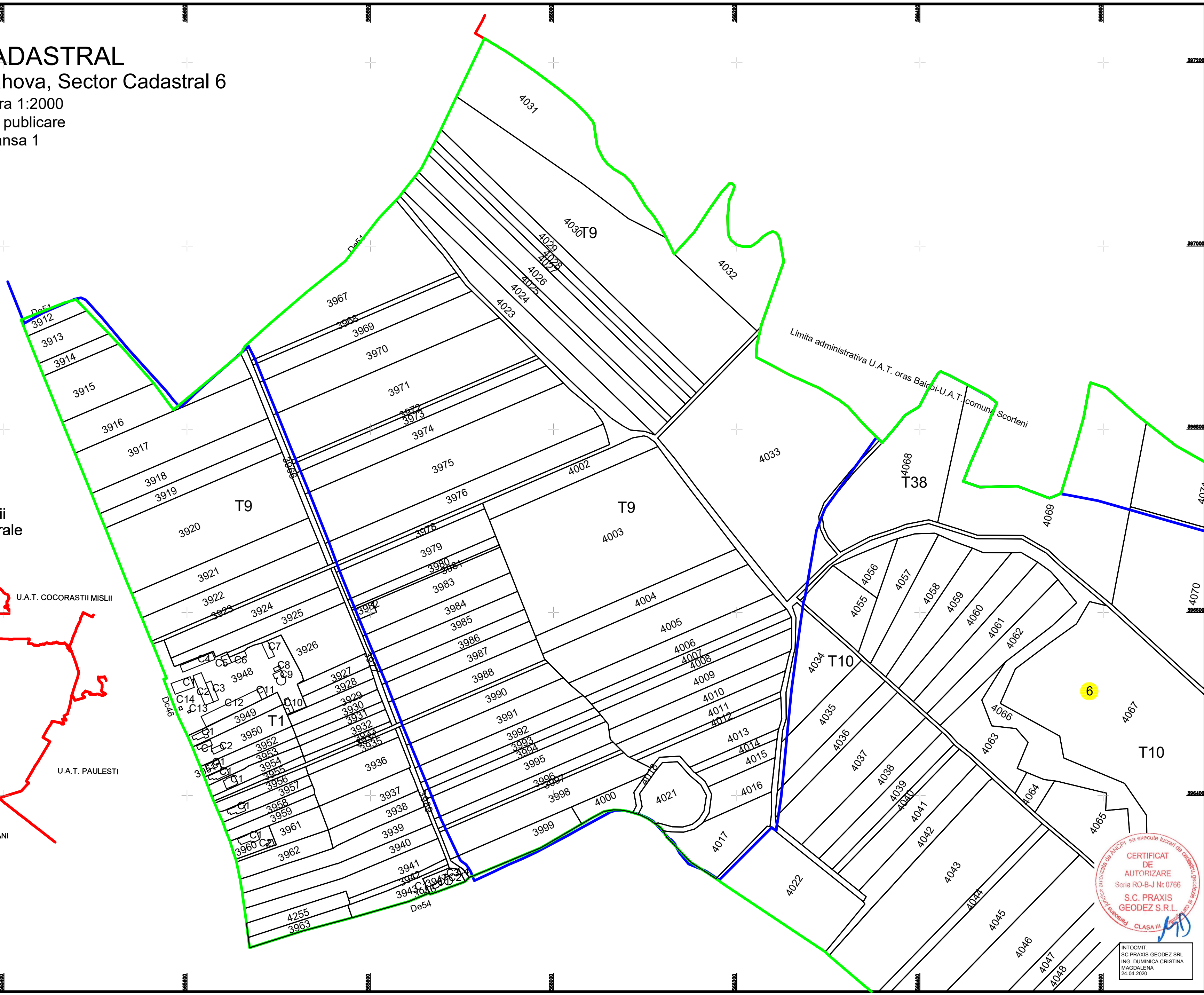
- Legenda:**
- Limita UAT
  - Limita sector cadastral
  - Limita intravilan
  - Limita imobil
  - 3912 ID. imobil
  - 6 Nr. sector cadastral



Schita dispunerii  
 sectoarelor cadastrale  
 Scara 1:100000



**N**  
 SISTEM DE PROIECTIE  
 STEREO 70



CERTIFICAT  
 DE  
 AUTORIZARE  
 Seria RO-B-J Nr 0766  
 S.C. PRAXIS  
 GEODEZ S.R.L.  
 CLASA III

INTOCMIT:  
 SC PRAXIS GEODEZ SRL  
 ING. DUMINICA CRISTINA  
 MAGDALENA  
 24.04.2020